

This drawing includes Ordnance Survey material with the permission of Ordnance Survey on behalf of The Controller of Her Majesty's Stationery Office
© Crown copyright and database rights 2021. Ordnance Survey 0100031673.



CONSULTANT

AECOM House, 63-77 Victoria Street,
St. Albans, Hertfordshire, AL1 3ER
+44(0)1727 535000 tel
+44(0)1727 535009 fax

PROJECT

Sunnica Energy Farm

CLIENT



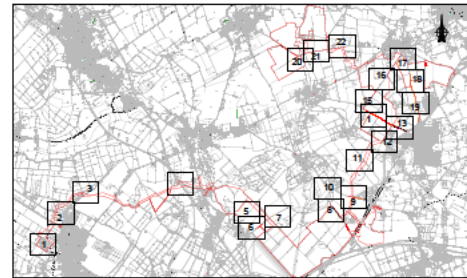
NOTE

1. THE TRAFFIC REGULATION MEASURES PLANS SHOULD BE READ IN CONJUNCTION WITH THE DEVELOPMENT CONSENT ORDER AND THE OTHER PLANS AND DOCUMENTS TO BE CERTIFIED BY IT, IN PARTICULAR ARTICLES 11 AND 44 OF, AND SCHEDULES 8 AND 14 TO, THE DEVELOPMENT CONSENT ORDER.
2. FURTHER INFORMATION IN RELATION TO PUBLIC RIGHTS OF WAY AND ACCESSES TO THE AUTHORISED DEVELOPMENT CAN BE FOUND ON THE ACCESS AND RIGHTS OF WAY PLANS.

KEY

- ORDER LIMITS
- PROPOSED TEMPORARY ROAD CLOSURE
- PROPOSED TEMPORARY ROAD CLOSURE (PUBLIC RIGHT OF WAY)

SHEET PLAN



Document Reference: EN010106/APP/2.4

ISSUE/REVISION

1	30/08/2022	CHANGE APPLICATION AUGUST 2022
0	18/11/2021	FOR DCO SUBMISSION
I/R	DATE	DESCRIPTION

SHEET TITLE

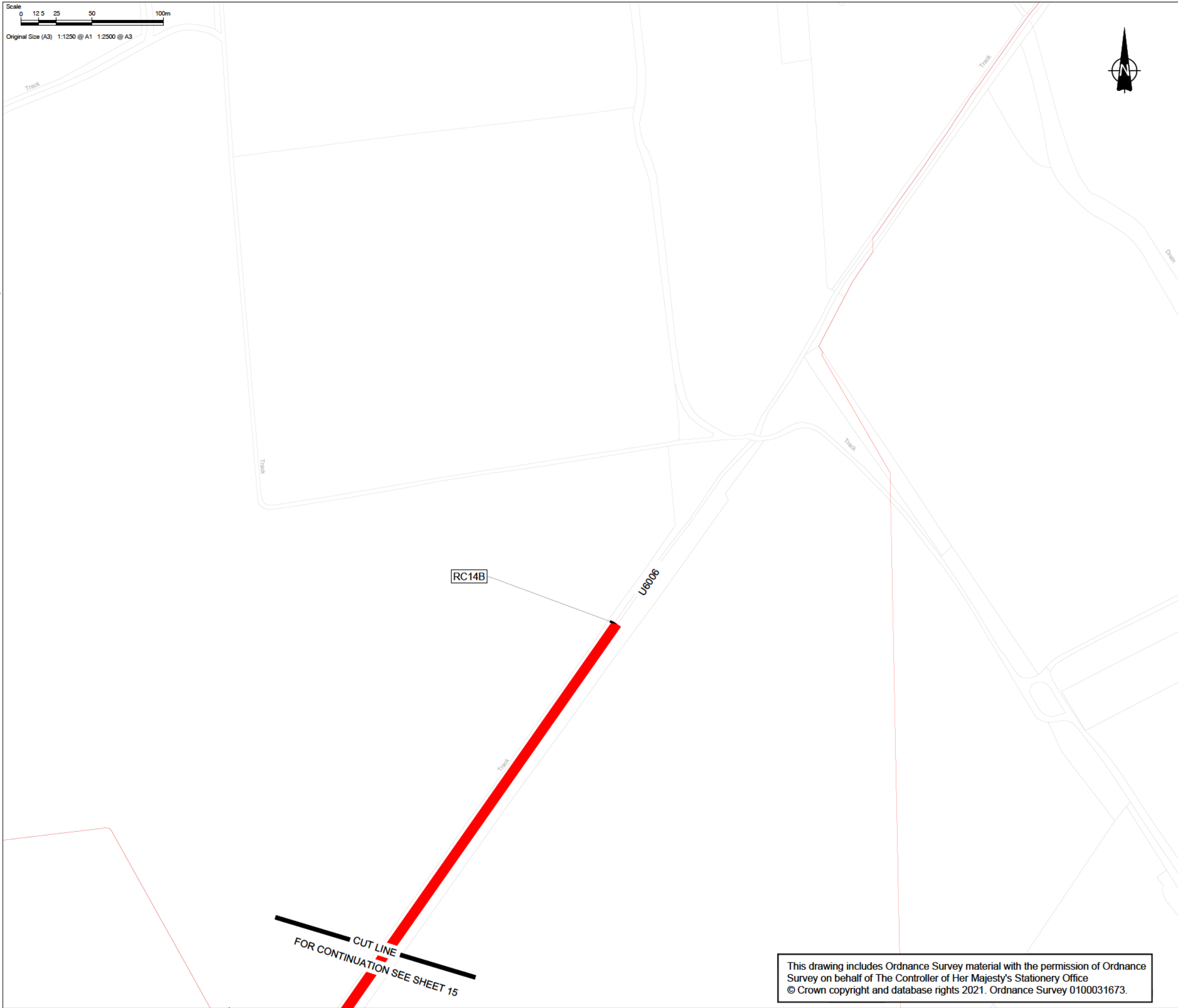
TRAFFIC REGULATION MEASURES PLANS -
TEMPORARY ROAD CLOSURES
INFRASTRUCTURE PLANNING
(APPLICATIONS: PRESCRIBED FORMS AND
PROCEDURE) REG LATIONS 2009 5(2)(O)
SHEET 15 OF 22

SHEET NUMBER

60589004-TRM-TRC-015

SCALE

1:2500 @ A3



This drawing has been prepared for the use of AECOM's client. It may not be used, modified, reproduced or relied upon by third parties, except as agreed by AECOM or as required by law. AECOM accepts no responsibility, and denies any liability whatsoever, to any party that uses or relies on this drawing without AECOM's express written consent. Do not scale this document.

AECOM


CONSULTANT

AECOM House, 63-77 Victoria Street,
St. Albans, Hertfordshire, AL1 3ER
+44(0)1727 535000 tel
+44(0)1727 535099 fax

PROJECT

Sunnica Energy Farm

CLIENT



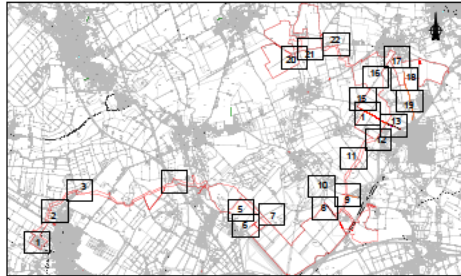
NOTE

1. THE TRAFFIC REGULATION MEASURES PLANS SHOULD BE READ IN CONJUNCTION WITH THE DEVELOPMENT CONSENT ORDER AND THE OTHER PLANS AND DOCUMENTS TO BE CERTIFIED BY IT, IN PARTICULAR ARTICLES 11 AND 44 OF, AND SCHEDULES 8 AND 14 TO, THE DEVELOPMENT CONSENT ORDER.
2. FURTHER INFORMATION IN RELATION TO PUBLIC RIGHTS OF WAY AND ACCESSES TO THE AUTHORISED DEVELOPMENT CAN BE FOUND ON THE ACCESS AND RIGHTS OF WAY PLANS.

KEY

- ORDER LIMITS
- PROPOSED TEMPORARY ROAD CLOSURE
- PROPOSED TEMPORARY ROAD CLOSURE (PUBLIC RIGHT OF WAY)

SHEET PLAN



Document Reference: EN010106/APP/2.4

ISSUE/REVISION

I/R	DATE	DESCRIPTION
1	30/08/2022	CHANGE APPLICATION AUGUST 2022
0	18/11/2021	FOR DCO SUBMISSION

SHEET TITLE

TRAFFIC REGULATION MEASURES PLANS - TEMPORARY ROAD CLOSURES INFRASTRUCTURE PLANNING (APPLICATIONS: PRESCRIBED FORMS AND PROCEDURE) REG LATIONS 2009 5(2)(O) SHEET 16 OF 22

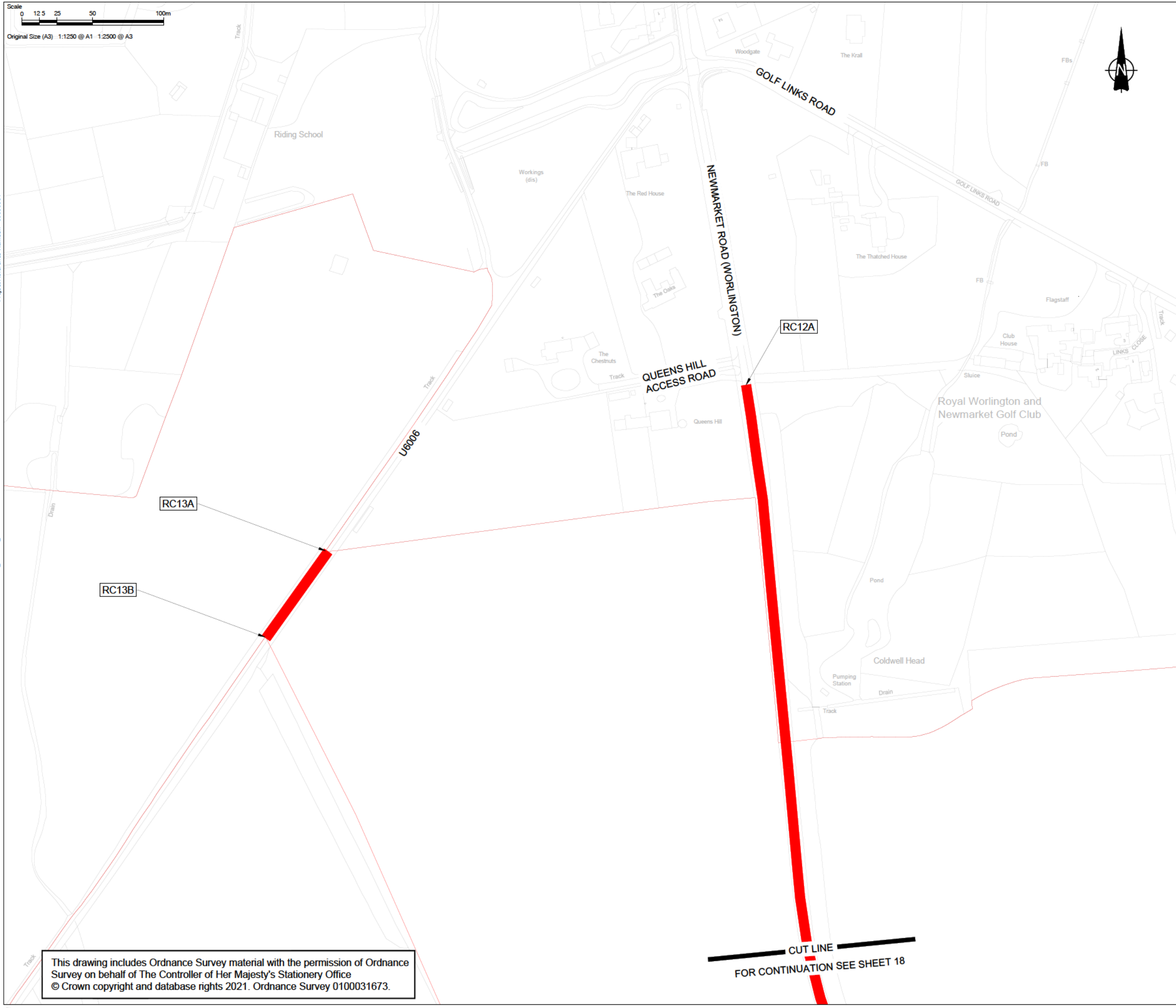
SHEET NUMBER

60589004-TRM-TRC-016

SCALE

1:2500 @ A3

This drawing includes Ordnance Survey material with the permission of Ordnance Survey on behalf of The Controller of Her Majesty's Stationery Office
© Crown copyright and database rights 2021. Ordnance Survey 0100031673.



This drawing has been prepared for the use of AECOM's client. It may not be used, modified, reproduced or relied upon by third parties, except as agreed by AECOM or as required by law. AECOM accepts no responsibility, and denies any liability whatsoever, to any party that uses or relies on this drawing without AECOM's express written consent. Do not scale this document.

AECOM


CONSULTANT

AECOM House, 63-77 Victoria Street,
St. Albans, Hertfordshire, AL1 3ER
+44(0)1727 535000 tel
+44(0)1727 535099 fax

PROJECT

Sunnica Energy Farm

CLIENT



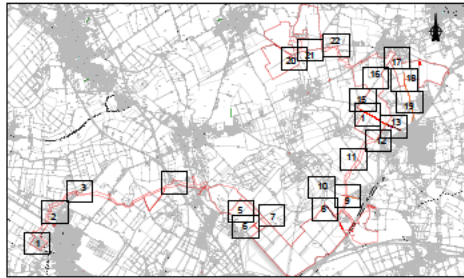
NOTE

1. THE TRAFFIC REGULATION MEASURES PLANS SHOULD BE READ IN CONJUNCTION WITH THE DEVELOPMENT CONSENT ORDER AND THE OTHER PLANS AND DOCUMENTS TO BE CERTIFIED BY IT, IN PARTICULAR ARTICLES 11 AND 44 OF, AND SCHEDULES 8 AND 14 TO, THE DEVELOPMENT CONSENT ORDER.
2. FURTHER INFORMATION IN RELATION TO PUBLIC RIGHTS OF WAY AND ACCESS TO THE AUTHORISED DEVELOPMENT CAN BE FOUND ON THE ACCESS AND RIGHTS OF WAY PLANS.

KEY

- ORDER LIMITS
- PROPOSED TEMPORARY ROAD CLOSURE
- PROPOSED TEMPORARY ROAD CLOSURE (PUBLIC RIGHT OF WAY)

SHEET PLAN



Document Reference: EN010106/APP/2.4

ISSUE/REVISION

1	30/08/2022	CHANGE APPLICATION AUGUST 2022
0	18/11/2021	FOR DCO SUBMISSION
I/R	DATE	DESCRIPTION

SHEET TITLE

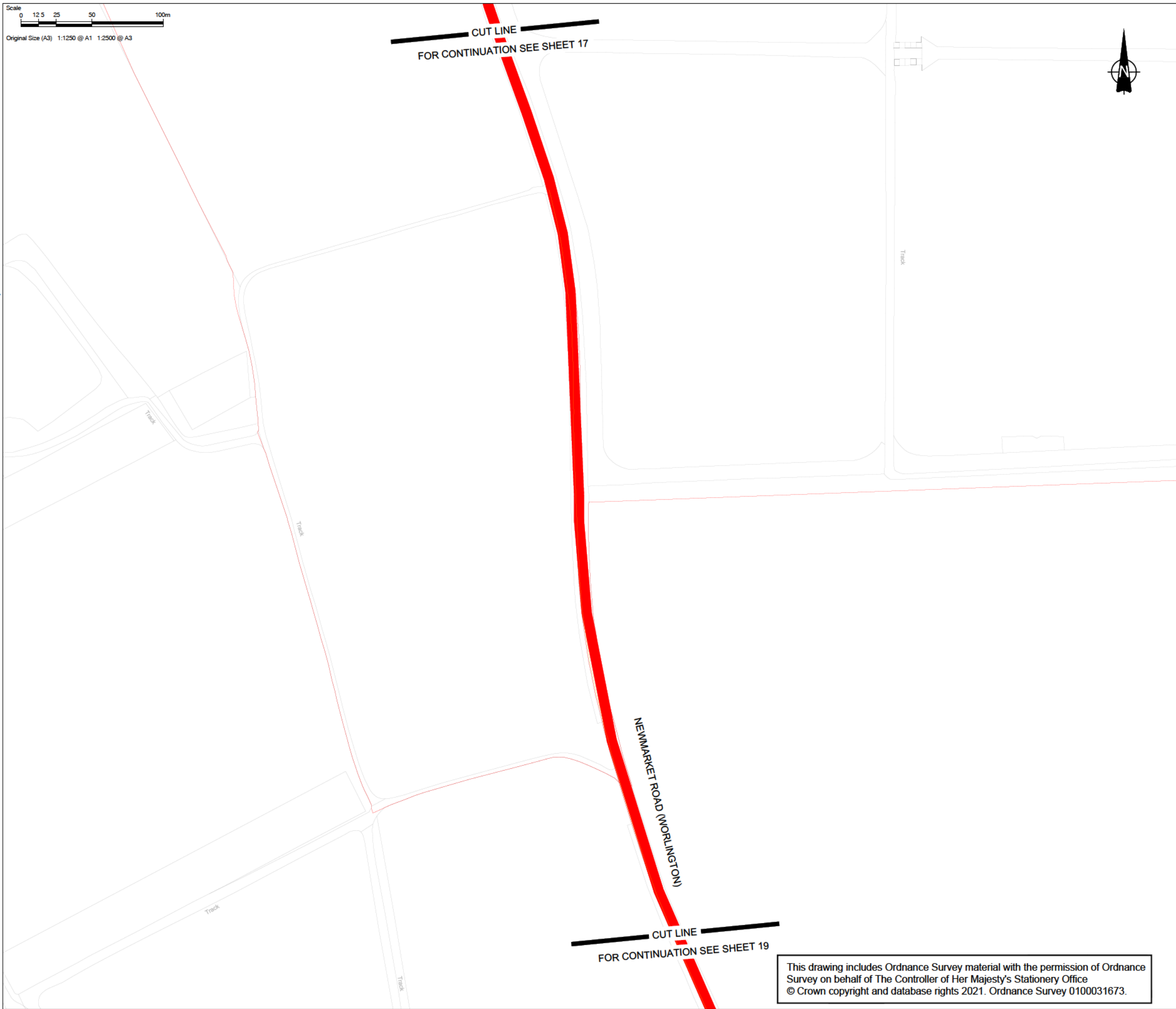
TRAFFIC REGULATION MEASURES PLANS -
TEMPORARY ROAD CLOSURES
INFRASTRUCTURE PLANNING
(APPLICATIONS: PRESCRIBED FORMS AND
PROCEDURE) REG LATIONS 2009 5(2)(O)
SHEET 17 OF 22

SHEET NUMBER

60589004-TRM-TRC-017

SCALE

1:2500 @ A3



CONSULTANT

AECOM House, 63-77 Victoria Street,
St. Albans, Hertfordshire, AL1 3ER
+44(0)1727 535000 tel
+44(0)1727 535099 fax

PROJECT

Sunnica Energy Farm

CLIENT



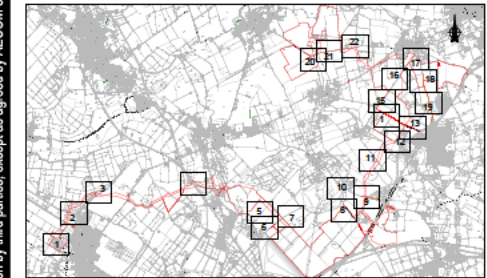
NOTE

1. THE TRAFFIC REGULATION MEASURES PLANS SHOULD BE READ IN CONJUNCTION WITH THE DEVELOPMENT CONSENT ORDER AND THE OTHER PLANS AND DOCUMENTS TO BE CERTIFIED BY IT, IN PARTICULAR ARTICLES 11 AND 44 OF, AND SCHEDULES 8 AND 14 TO, THE DEVELOPMENT CONSENT ORDER.
2. FURTHER INFORMATION IN RELATION TO PUBLIC RIGHTS OF WAY AND ACCESSSES TO THE AUTHORISED DEVELOPMENT CAN BE FOUND ON THE ACCESS AND RIGHTS OF WAY PLANS.

KEY

- ORDER LIMITS
— PROPOSED TEMPORARY ROAD CLOSURE
— PROPOSED TEMPORARY ROAD CLOSURE
(PUBLIC RIGHT OF WAY)

SHEET PLAN



Document Reference: EN010106/APP/2.4

ISSUE/REVISION

1	30/08/2022	CHANGE APPLICATION AUGUST 2022
0	18/11/2021	FOR DCO SUBMISSION
I/R	DATE	DESCRIPTION

SHEET TITLE

TRAFFIC REGULATION MEASURES PLANS -
TEMPORARY ROAD CLOSURES
INFRASTRUCTURE PLANNING
(APPLICATIONS: PRESCRIBED FORMS AND
PROCEDURE) REG LATIONS 2009 5(2)(O)
SHEET 18 OF 22

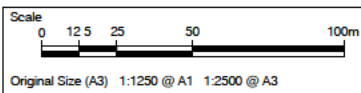
SHEET NUMBER

60589004-TRM-TRC-018

SCALE

1:2500 @ A3

This drawing includes Ordnance Survey material with the permission of Ordnance Survey on behalf of The Controller of Her Majesty's Stationery Office
© Crown copyright and database rights 2021. Ordnance Survey 0100031673.



CUT LINE
FOR CONTINUATION SEE SHEET 18

**AECOM**

CONSULTANT

AECOM House, 63-77 Victoria Street,
St. Albans, Hertfordshire, AL1 3ER
+44(0)1727 535000 tel
+44(0)1727 535099 fax

PROJECT

Sunnica Energy Farm

CLIENT



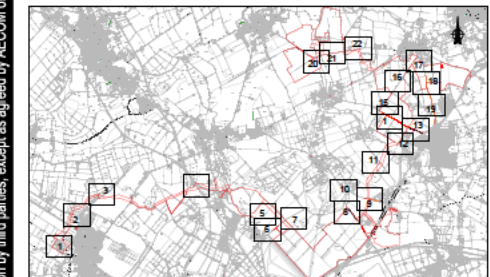
NOTE

1. THE TRAFFIC REGULATION MEASURES PLANS SHOULD BE READ IN CONJUNCTION WITH THE DEVELOPMENT CONSENT ORDER AND THE OTHER PLANS AND DOCUMENTS TO BE CERTIFIED BY IT, IN PARTICULAR ARTICLES 11 AND 44 OF, AND SCHEDULES 8 AND 14 TO, THE DEVELOPMENT CONSENT ORDER.
2. FURTHER INFORMATION IN RELATION TO PUBLIC RIGHTS OF WAY AND ACCESSSES TO THE AUTHORISED DEVELOPMENT CAN BE FOUND ON THE ACCESS AND RIGHTS OF WAY PLANS.

KEY

- ORDER LIMITS
— PROPOSED TEMPORARY ROAD CLOSURE
— PROPOSED TEMPORARY ROAD CLOSURE
(PUBLIC RIGHT OF WAY)

SHEET PLAN



Document Reference: EN010106/APP/2.4

ISSUE/REVISION

1	30/08/2022	CHANGE APPLICATION AUGUST 2022
0	18/11/2021	FOR DCO SUBMISSION
I/R	DATE	DESCRIPTION

SHEET TITLE

TRAFFIC REGULATION MEASURES PLANS -
TEMPORARY ROAD CLOSURES
INFRASTRUCTURE PLANNING
(APPLICATIONS: PRESCRIBED FORMS AND
PROCEDURE) REG LATIONS 2009 5(2)(O)
SHEET 19 OF 22

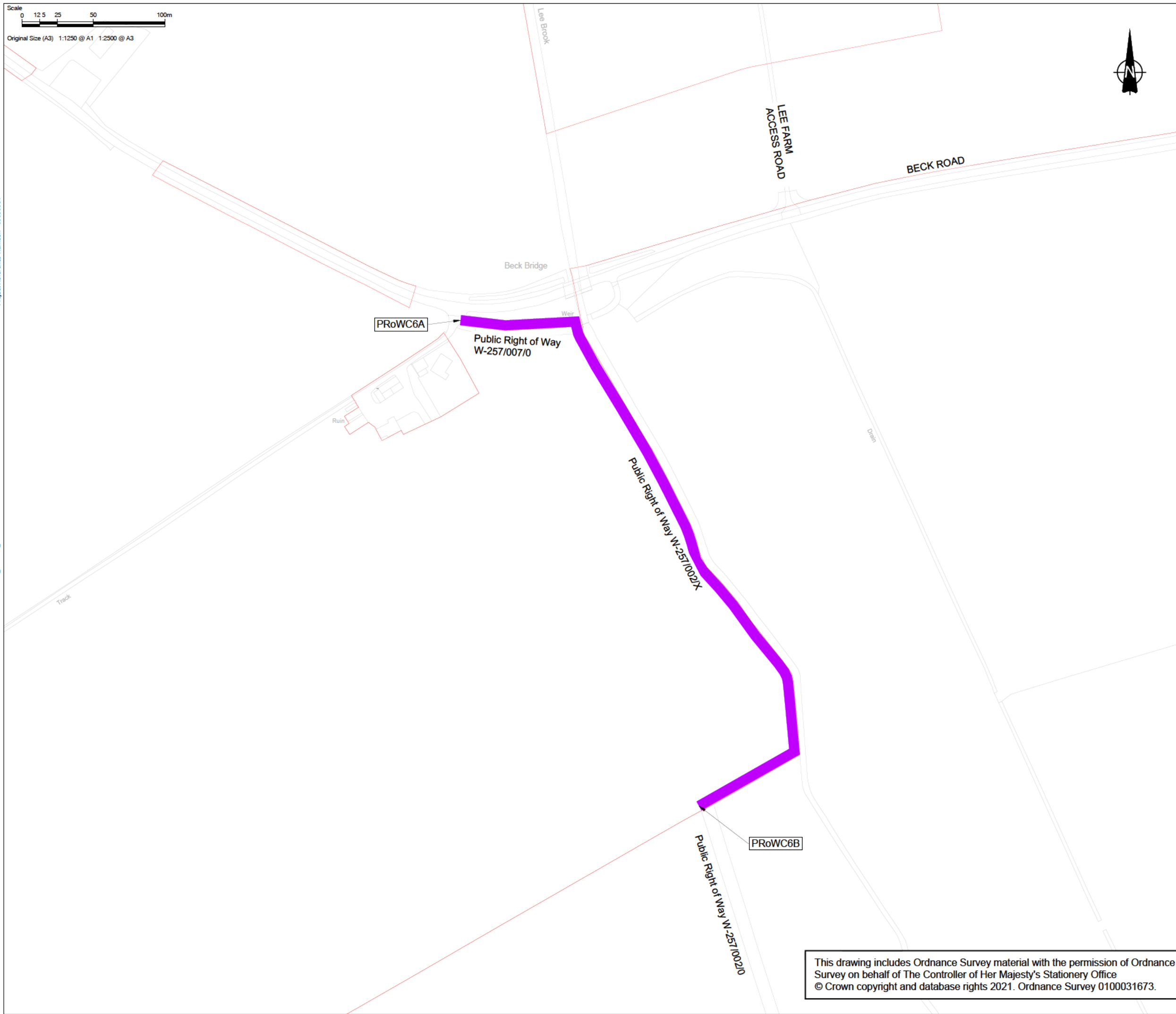
SHEET NUMBER

60589004-TRM-TRC-019

SCALE

1:2500 @ A3

This drawing includes Ordnance Survey material with the permission of Ordnance Survey on behalf of The Controller of Her Majesty's Stationery Office
© Crown copyright and database rights 2021. Ordnance Survey 0100031673.



CONSULTANT

AECOM House, 63-77 Victoria Street,
St. Albans, Hertfordshire, AL1 3ER
+44(0)1727 535000 tel
+44(0)1727 535099 fax

PROJECT

Sunnica Energy Farm

CLIENT



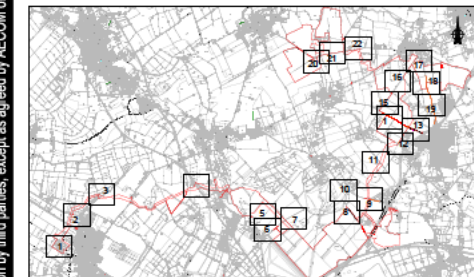
NOTE

1. THE TRAFFIC REGULATION MEASURES PLANS SHOULD BE READ IN CONJUNCTION WITH THE DEVELOPMENT CONSENT ORDER AND THE OTHER PLANS AND DOCUMENTS TO BE CERTIFIED BY IT, IN PARTICULAR ARTICLES 11 AND 44 OF, AND SCHEDULES 8 AND 14 TO, THE DEVELOPMENT CONSENT ORDER.
2. FURTHER INFORMATION IN RELATION TO PUBLIC RIGHTS OF WAY AND ACCESSES TO THE AUTHORISED DEVELOPMENT CAN BE FOUND ON THE ACCESS AND RIGHTS OF WAY PLANS.

KEY

- ORDER LIMITS
— PROPOSED TEMPORARY ROAD CLOSURE
— PROPOSED TEMPORARY ROAD CLOSURE
(PUBLIC RIGHT OF WAY)

SHEET PLAN



Document Reference: EN010106/APP/2.4

ISSUE/REVISION

1	30/08/2022	CHANGE APPLICATION AUGUST 2022
0	18/11/2021	FOR DCO SUBMISSION
I/R	DATE	DESCRIPTION

SHEET TITLE

TRAFFIC REGULATION MEASURES PLANS -
TEMPORARY ROAD CLOSURES
INFRASTRUCTURE PLANNING
(APPLICATIONS): PRESCRIBED FORMS AND
PROCEDURE) REG LATIONS 2009 5(2)(O)
SHEET 20 OF 22

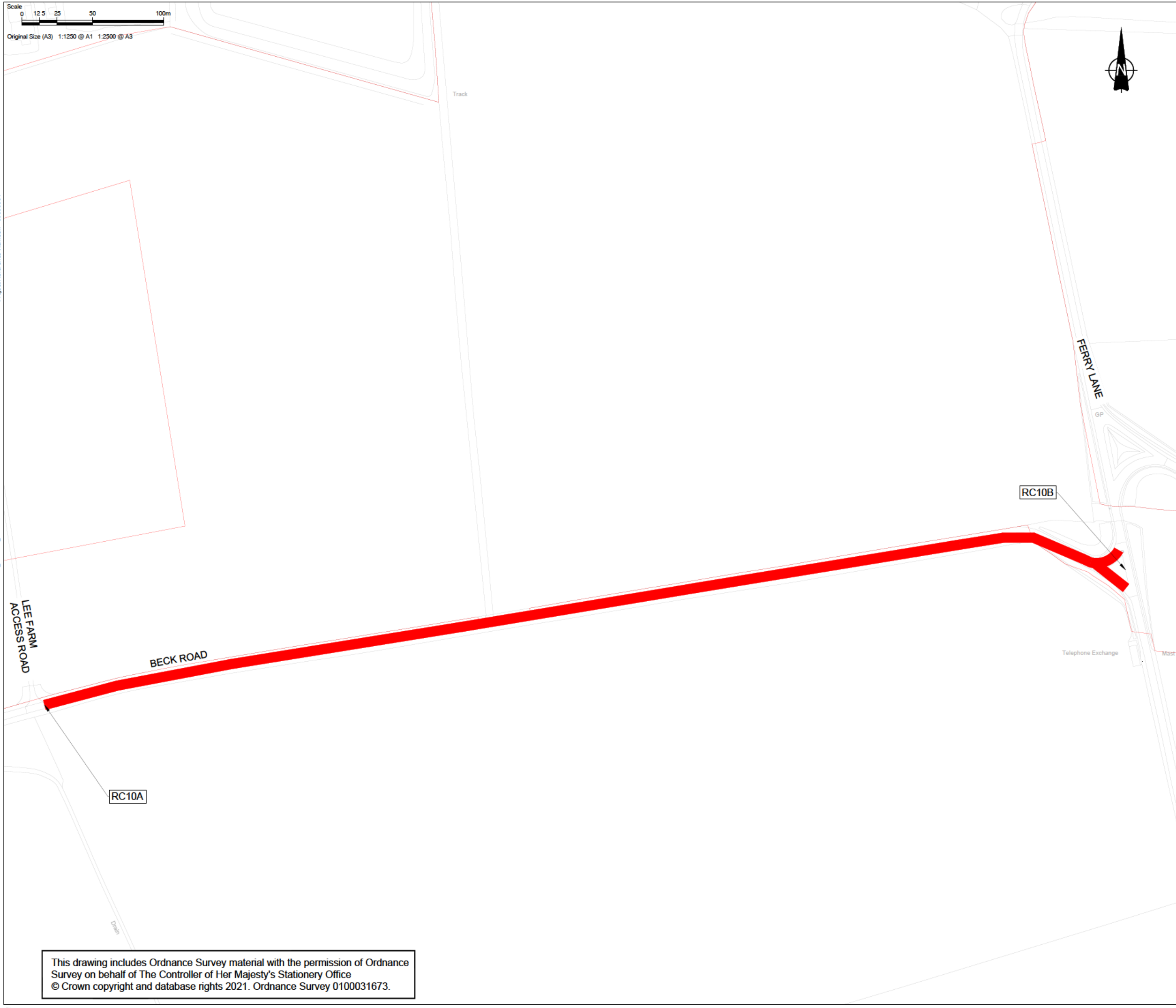
SHEET NUMBER

60589004-TRM-TRC-020

SCALE

1:2500 @ A3

This drawing includes Ordnance Survey material with the permission of Ordnance Survey on behalf of The Controller of Her Majesty's Stationery Office
© Crown copyright and database rights 2021. Ordnance Survey 0100031673.



CONSULTANT

AECOM House, 63-77 Victoria Street,
St. Albans, Hertfordshire, AL1 3ER
+44(0)1727 535000 tel
+44(0)1727 535009 fax

PROJECT

Sunnica Energy Farm

CLIENT



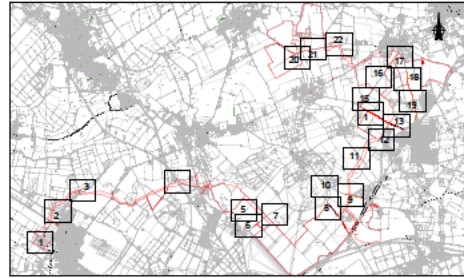
NOTE

1. THE TRAFFIC REGULATION MEASURES PLANS SHOULD BE READ IN CONJUNCTION WITH THE DEVELOPMENT CONSENT ORDER AND THE OTHER PLANS AND DOCUMENTS TO BE CERTIFIED BY IT, IN PARTICULAR ARTICLES 11 AND 44 OF, AND SCHEDULES 8 AND 14 TO, THE DEVELOPMENT CONSENT ORDER.
2. FURTHER INFORMATION IN RELATION TO PUBLIC RIGHTS OF WAY AND ACCESSES TO THE AUTHORISED DEVELOPMENT CAN BE FOUND ON THE ACCESS AND RIGHTS OF WAY PLANS.

KEY

- ORDER LIMITS
- PROPOSED TEMPORARY ROAD CLOSURE
- PROPOSED TEMPORARY ROAD CLOSURE (PUBLIC RIGHT OF WAY)

SHEET PLAN



Document Reference: EN010106/APP/2.4

ISSUE/REVISION

1	30/08/2022	CHANGE APPLICATION AUGUST 2022
0	18/11/2021	FOR DCO SUBMISSION
I/R	DATE	DESCRIPTION

SHEET TITLE

TRAFFIC REGULATION MEASURES PLANS -
TEMPORARY ROAD CLOSURES
INFRASTRUCTURE PLANNING
(APPLICATIONS: PRESCRIBED FORMS AND
PROCEDURE) REG LATIONS 2009 5(2)(O)
SHEET 21 OF 22

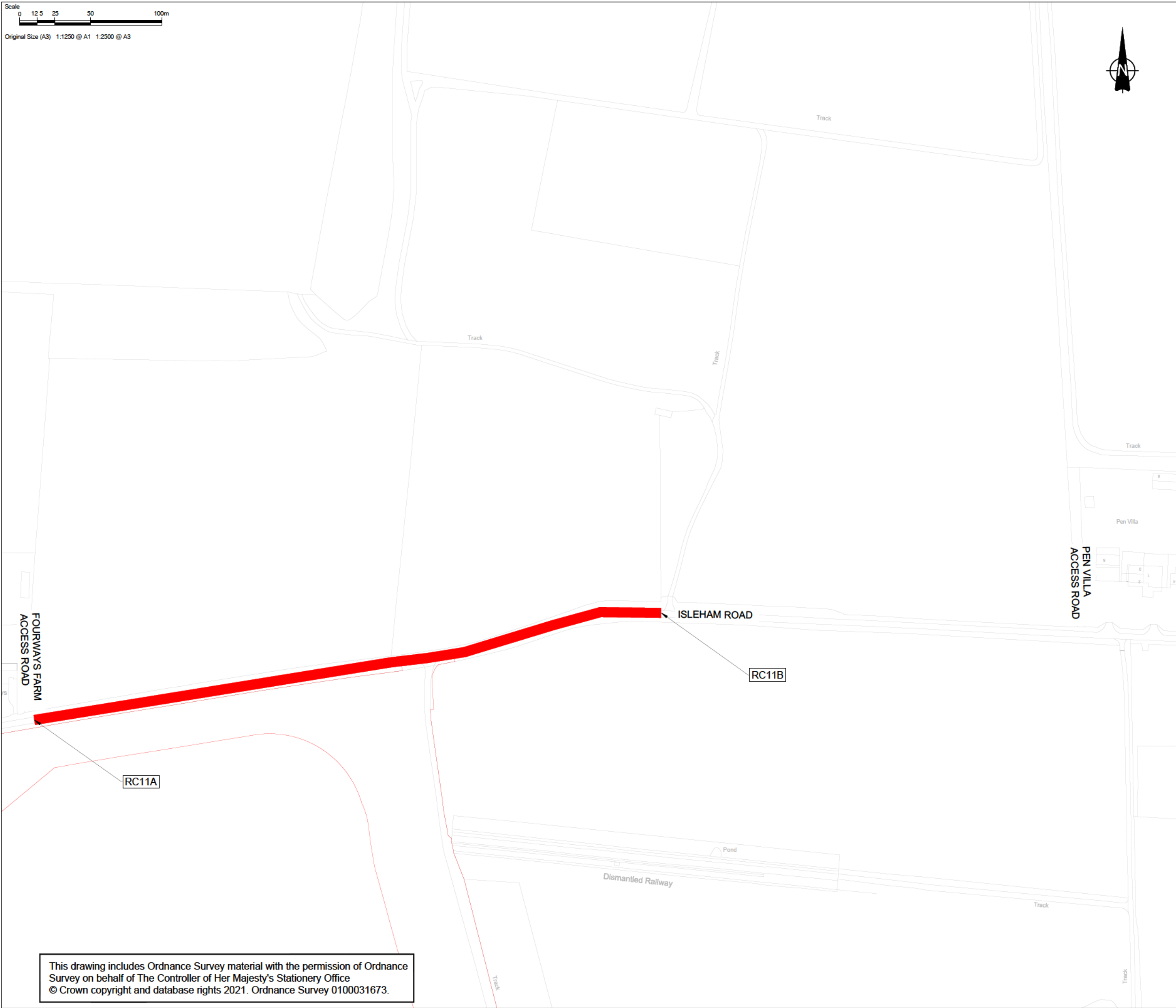
SHEET NUMBER

60589004-TRM-TRC-021

SCALE

1:2500 @ A3

This drawing includes Ordnance Survey material with the permission of Ordnance Survey on behalf of The Controller of Her Majesty's Stationery Office
© Crown copyright and database rights 2021. Ordnance Survey 0100031673.



CONSULTANT

AECOM House, 63-77 Victoria Street,
St. Albans, Hertfordshire, AL1 3ER
+44(0)1727 535000 tel
+44(0)1727 535099 fax

PROJECT

Sunnica Energy Farm

CLIENT



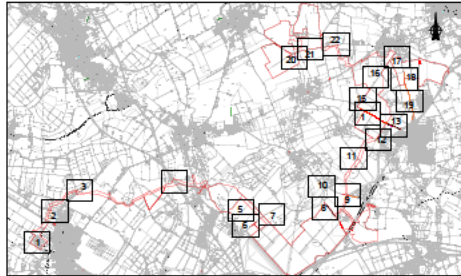
NOTE

1. THE TRAFFIC REGULATION MEASURES PLANS SHOULD BE READ IN CONJUNCTION WITH THE DEVELOPMENT CONSENT ORDER AND THE OTHER PLANS AND DOCUMENTS TO BE CERTIFIED BY IT, IN PARTICULAR ARTICLES 11 AND 44 OF, AND SCHEDULES 8 AND 14 TO, THE DEVELOPMENT CONSENT ORDER.
2. FURTHER INFORMATION IN RELATION TO PUBLIC RIGHTS OF WAY AND ACCESSES TO THE AUTHORISED DEVELOPMENT CAN BE FOUND ON THE ACCESS AND RIGHTS OF WAY PLANS.

KEY

- ORDER LIMITS
- PROPOSED TEMPORARY ROAD CLOSURE
- PROPOSED TEMPORARY ROAD CLOSURE (PUBLIC RIGHT OF WAY)

SHEET PLAN



Document Reference: EN010106/APP/2.4

ISSUE/REVISION

1	30/08/2022	CHANGE APPLICATION AUGUST 2022
0	18/11/2021	FOR DCO SUBMISSION
I/R	DATE	DESCRIPTION

SHEET TITLE

TRAFFIC REGULATION MEASURES PLANS -
TEMPORARY ROAD CLOSURES
INFRASTRUCTURE PLANNING
(APPLICATIONS: PRESCRIBED FORMS AND
PROCEDURE) REG LATIONS 2009 5(2)(O)
SHEET 22 OF 22

SHEET NUMBER

60589004-TRM-TRC-022

SCALE

1:2500 @ A3

This drawing includes Ordnance Survey material with the permission of Ordnance Survey on behalf of The Controller of Her Majesty's Stationery Office
© Crown copyright and database rights 2021. Ordnance Survey 0100031673.